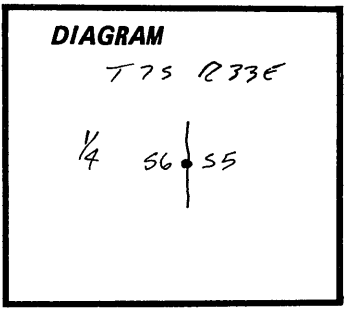


**CERTIFIED RECORD OF LAND CORNER MONUMENTATION**

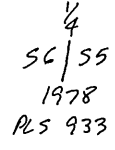
C-5

History of original corner establishment: Record of the orig. survey by  
 W.R. GRADON, US Deputy Surveyor,  
 STATES: Set a basalt stone 18 x 12 x 6 ins., 12 ins. in the ground  
 for 1/4 sec. cor., marked 1/4 on N. Face, from which;  
 A Pine, 36 ins. diam., bears S 59° E., 107 lks dist., marked 1/4 S BT.  
 A Pine, 36 ins. diam., bears N 85° W., 70 lks dist., marked 1/4 S BT.  
 From the survey of the subdivisional lines of Twp. 7 S., Rng. 33 E.,  
 Willamette Meridian, Oregon, Contract 579 DATED October 2, 1884.



BRASS CAP MKD. T. 7 S., R. 33 E., 1/4 56 | 55, 1978, PLS 933, SET DURING SURVEY  
 PERFORMED MAY - AUGUST 1978 BY KUMBEW Eng. Co., CORNER SET FROM BEARING  
 TREES; A pine stump, 40 ins. diam., bears N. 85° 10' W., 70 lks. or 26.40 ft. dist., and a down pine,  
 38" ins. diam., bears S. 58° E., 107 lks. dist. or 70.62 ft dist.  
 From which  
 A pine, 12 ins. diam., bears N 28° 23' W., 43.40 ft. dist., SCRIBED 1/4 S 6 BT  
 A pine, 11 ins diam., bears N 65° 49' E., 17.01 ft. dist., SCRIBED 1/4 S 5 BT.

Description of corner evidence found: BRASS CAP MKD: T 7 S R 33 E, set on iron post



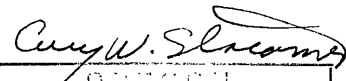
From which  
 A pine, 17" diam., bears N 28° 23' W., 43.40 ft. dist., HEALED BLAZE. USFS 54-3 AND 54-9 signs attached  
 A pine, 14" diam., bears N 65° 49' W., 17.01 ft. dist., SCRIBED 1/4 S 5 BT. USFS 54-3 AND 54-9 signs attached.  
 A stump, 40" diam., bears N 85° 10' W., 46.20 ft. dist., with 54-3 sign on ground.  
 A Fallen pine, 38" diam., bears S 58° E., 70.00 ft. dist.

Description of monument and accessories I established to perpetuate the  
 original location of this corner: Bearing tree, A pine, 19" diam., bears N 01° 30' W., 28.20 ft dist.,  
 SCRIBED 1/4 S 6 BT, with brass washer.

Set guard post 5 ft. west of corner, a 4" x 4" wood post with beveled top, USFS 54-2 AND 54-9 signs attached  
 magnetic declination used at this corner to est. bearings: Dec. 19° E  
 witness. Ken Bates

I Hereby certify the above corner point was perpetuated in JAN.-FEB. 1991, AS HEREON described.

REGISTERED  
 PROFESSIONAL  
 LAND SURVEYOR

  
 GUY W. STREAMER  
 SEPTEMBER 25, 1977  
 GUY W. STREAMER, JR.  
 1341

Office of Surveyor County of Grant  
 State of Oregon, I hereby certify that the within instrument was filed in this office  
 for record on the 27 day of Feb, 1991  
Robert D. Bajda by \_\_\_\_\_  
 (COUNTY OFFICIAL) (DEPUTY)

C-5